

Appendix 8-A

Proposed Reservoir Site Locations

Chapter 8 of the 2021 Plan provides a description of proposed reservoirs in the ETRWPA. This appendix includes maps showing the locations of these proposed reservoirs.



This page intentionally left blank



Figure 8-A.1: Proposed Reservoir Site Locations Northeast Area

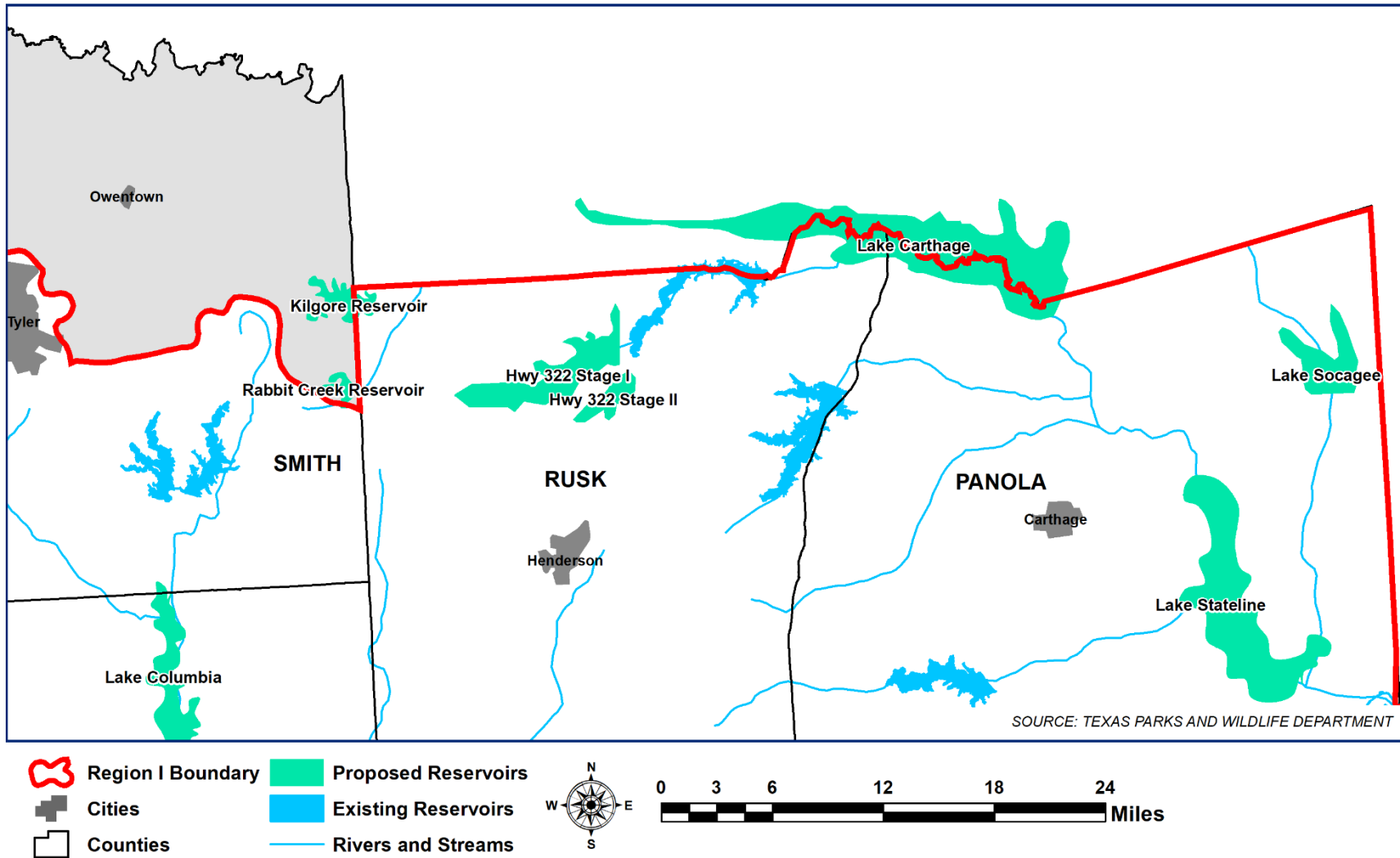


Figure 8-A.2: Proposed Reservoir Site Locations Northwest Area

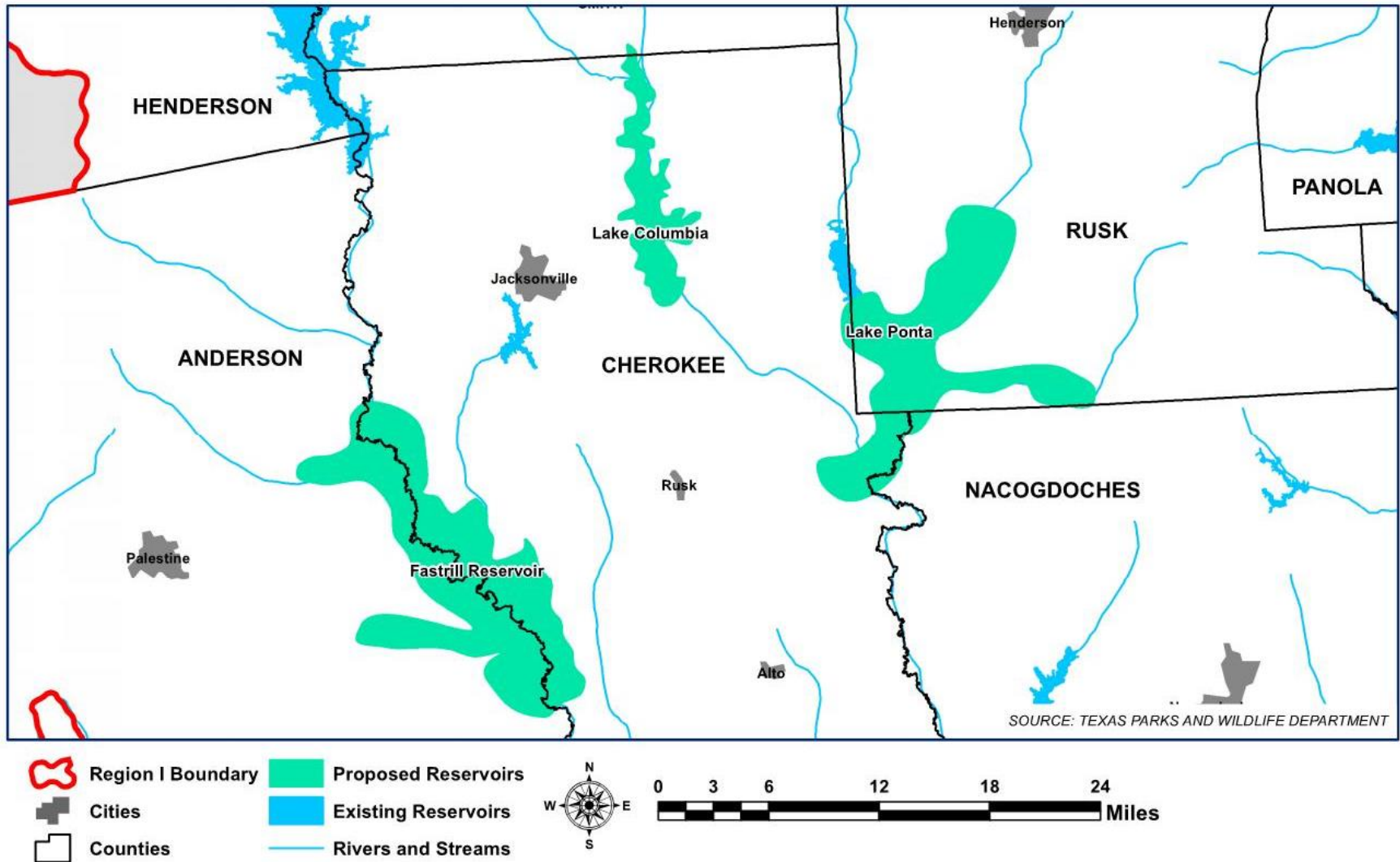


Figure 8-A.3: Proposed Reservoir Site Locations Rockland Reservoir

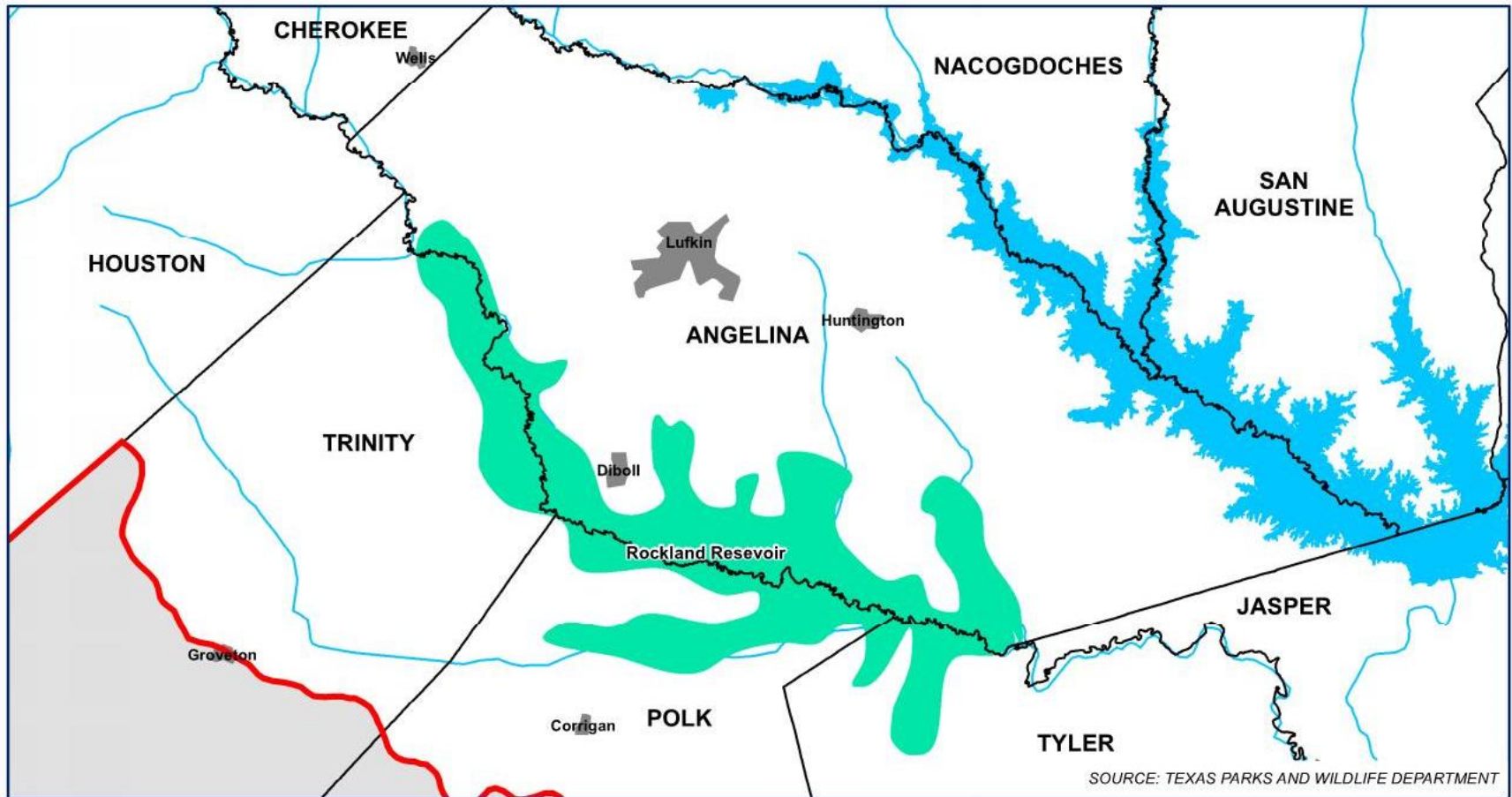
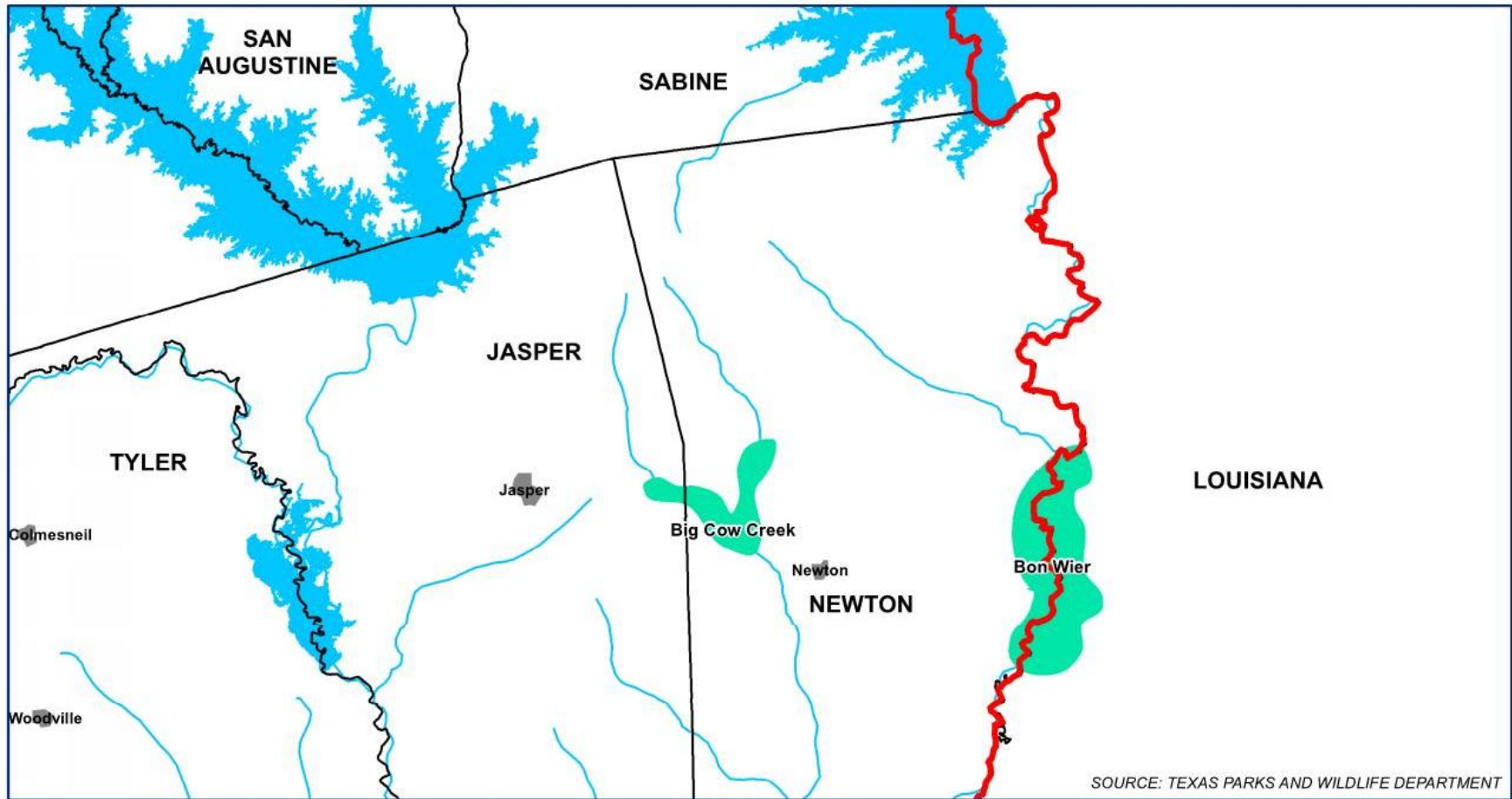


Figure 8-A.4: Proposed Reservoir Site Locations Eastern Area



-  Region I Boundary
-  Proposed Reservoirs
-  Cities
-  Existing Reservoirs
-  Counties
-  Rivers and Streams

