



OVERALL COLOR PALETTE

<div>Region I Blue</div> <div>#0066cc</div>	<div>Navy</div> <div>#0e2446</div>	<div>Lichen Green</div> <div>#74920e</div>	<div>Buckskin</div> <div>#c59027</div>
<div>White</div> <div>#ffffff</div>	<div>Black</div> <div>#000000</div>	<div>Red Clay</div> <div>#cf4e3e</div>	<div>Medium Brown</div> <div>#795000</div>

WEB FONTS

HEADER: CALISTO – 23PT; ALL CAPS

Subheader: Calisto – 20pt

Body: Open Sans – 11pt



Planning for the future of water in East Texas



WHO WE ARE

The East Texas Regional Water Planning Group (ETRWPG), a regional entity of the Texas Water Development Board, includes all or parts of Anderson, Angelina, Cherokee, Hardin, Henderson, Houston, Jasper, Jefferson, Nacogdoches, Newton, Orange, Panola, Polk, Rusk, Sabine, San Augustine, Shelby, Smith, Trinity, and Tyler counties.

The ETRWPG is responsible for water planning activities within **the 20 counties**. Representation on the ETRWPG board is chosen by **members of the group**, representing agriculture, counties, municipalities, river authorities, industries, public entities, water utilities, small businesses, electric power, water districts, environmental entities, and other organizations.

The ETRWPG meets periodically, usually in Nacogdoches, Texas. **Meetings and agendas** are posted in advance on this website.

UPCOMING MEETINGS

Next Meeting:
DAY, DATE, YEAR
TIME

Meeting Location:
Nacogdoches Recreation Center
1112 North Street
Nacogdoches, TX 75961

What is Regional Water Planning?

Regional Water Planning and the East Texas Regional Water Planning Area

The East Texas Regional Water Planning Area (ETRWPA), known as Region I, includes all or part of 20 counties in East Texas. Planning in the region is accomplished by the Regional Water Planning Group for the region. The East Texas Regional Water Planning Group (ETRWPG) includes members that represent a cross-section of interest groups within the region.

The ETRWPG is responsible for deciding how future water needs may be met. Each planning cycle begins with the collection and analysis of many types of information related to water demands and supplies. Regional water planning looks out over a 50-year period, with each planning cycle taking five years to complete.

Sound simple? On the surface, water planning is straightforward. It’s an uncomplicated flow chart:



But the truth is that there is much more to it than this chart. Regional water planning also involves integrating information from a wide range of sources into one document—the Regional Water Plan—and doing so every five years.



Current planning documents may be found on the [Current Planning Documents](#) page. Links to previous versions of the ETWPWA water plan may be found on the [Prior Regional Water Plans](#) page.

To participate in regional water planning efforts, you may attend any of the ETWPWG meetings or contact regional group members or the Texas Water Development Board (TWDB). You may also visit the TWDB web site at www.twdb.texas.gov to learn more about planning activities.

Related Links

- **Texas Agencies**
 - [Texas Water Development Board – Planning](#)
 - [Texas Department of Agriculture](#)
 - [Texas Parks & Wildlife](#)
- **Groundwater Conservation Districts**
 - [Neches & Trinity Valleys Groundwater Conservation District](#)
 - [Panola County Groundwater Conservation District](#)
 - [Pineywoods Groundwater Conservation District](#)
 - [Rusk County Groundwater Conservation District](#)
 - [Southeast Texas Groundwater Conservation District](#)
- **River Authorities**
 - [Angelina & Neches River Authority](#)
 - [Lower Neches Valley Authority](#)
 - [Sabine River Authority of Texas](#)
 - [Upper Neches River Municipal Water Authority](#)
- **Other Regional Water Planning Groups**
 - [Region A](#)
 - [Region B](#)
 - [Region C](#)
 - [Region D](#)
 - [Region E](#)
 - [Region F](#)
 - [Region G](#)
 - [Region H](#)
 - [Region J](#)
 - [Region K](#)
 - [Region L](#)
 - [Region M](#)
 - [Region N](#)
 - [Region O](#)
 - [Region P](#)

[About](#)[Meetings](#)[Documents](#)[Members](#)[Contact](#)

Meetings


UPCOMING MEETINGS

Next Meeting:
DAY, DATE, YEAR
TIME

Meeting Location:
Nacogdoches Recreation Center
1112 North Street
Nacogdoches, TX 75961

PAST MEETINGS

NOVEMBER 20, 2019



Agenda



Minutes




Handouts



Presentation

OCTOBER 15, 2019



Agenda



Minutes




Handouts



Presentation

JULY 17, 2019



Agenda



Minutes




Handouts



Presentation

APRIL 17, 2019




Agenda



Minutes

AUGUST 15, 2018




Agenda



Minutes

MAY 16, 2018



Agenda



Minutes

Meeting Archives



Documents

CURRENT PLANNING DOCUMENTS



DRAFT CHAPTERS



CORRESPONDENCE

PRIOR PLANNING DOCUMENTS



2017 STATE WATER PLAN



2016 REGIONAL
WATER PLAN:
VOLUME I



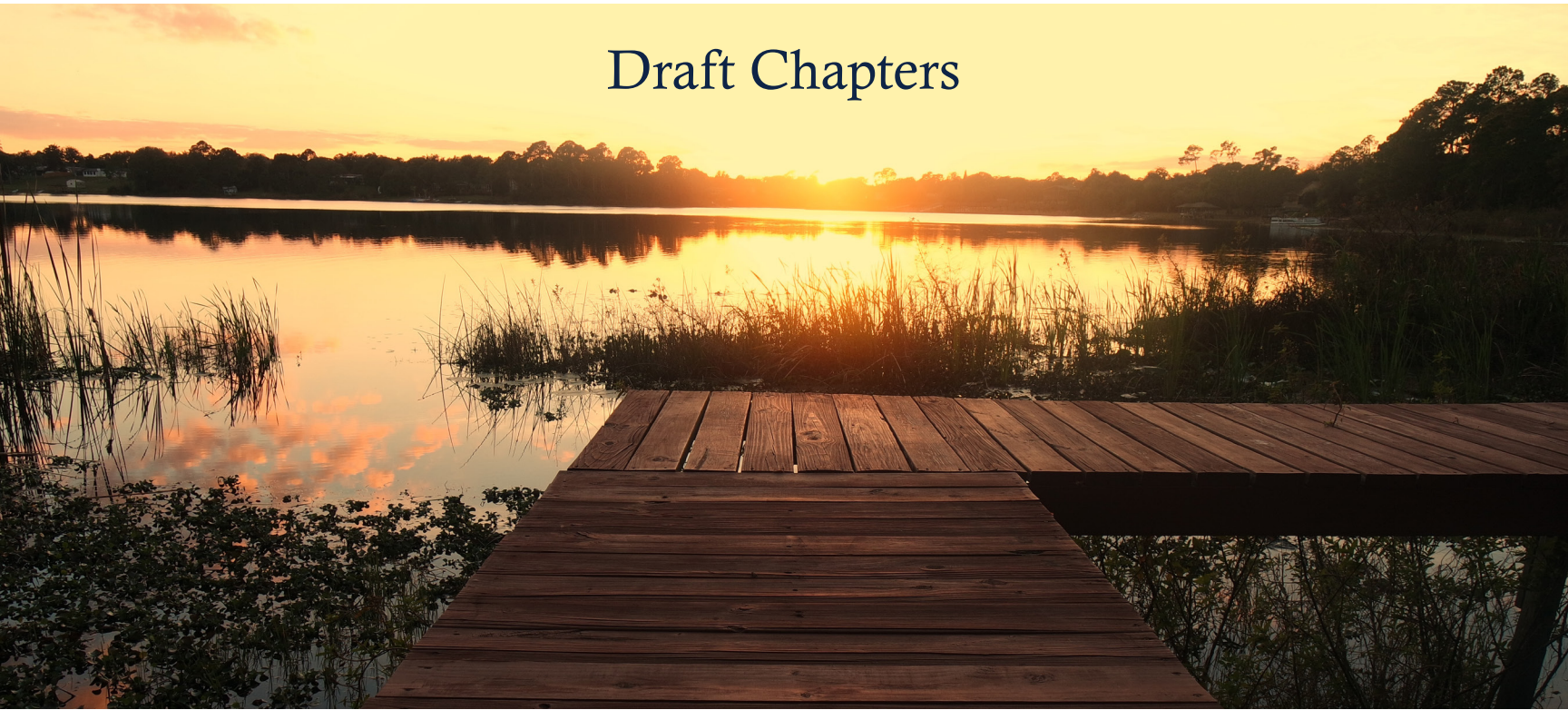
2016 REGIONAL
WATER PLAN:
VOLUME II



2012 STATE WATER PLAN



2011 REGIONAL WATER PLAN

[About](#)[Meetings](#)[Documents](#)[Members](#)[Contact](#)

Draft Chapters






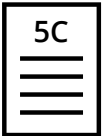

AVAILABLE DRAFTS

Draft chapters have been presented to the regional water planning group and the final initially prepared plan will be voted on in March 2020.

Draft Executive Summary



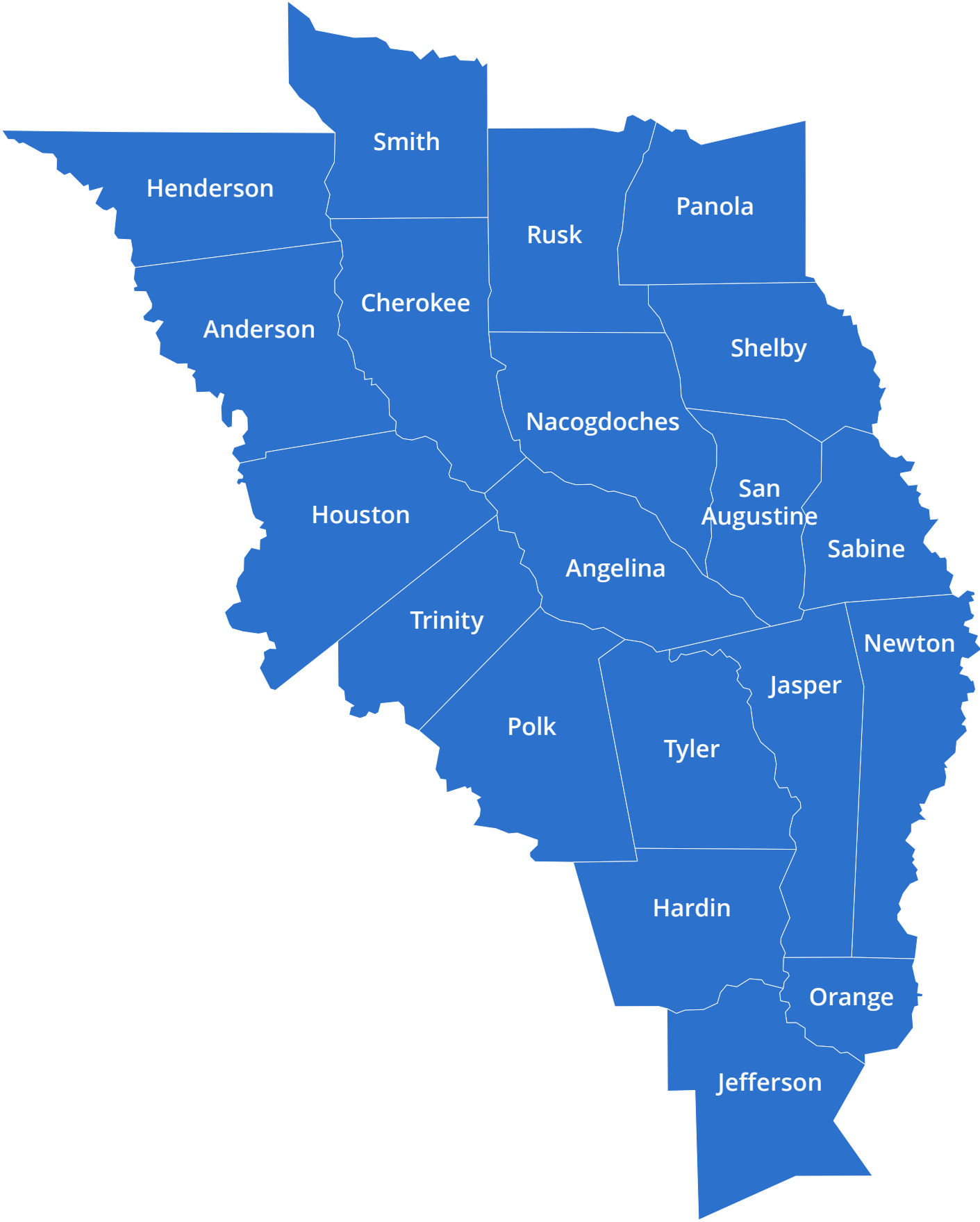
Draft Chapters





Correspondence

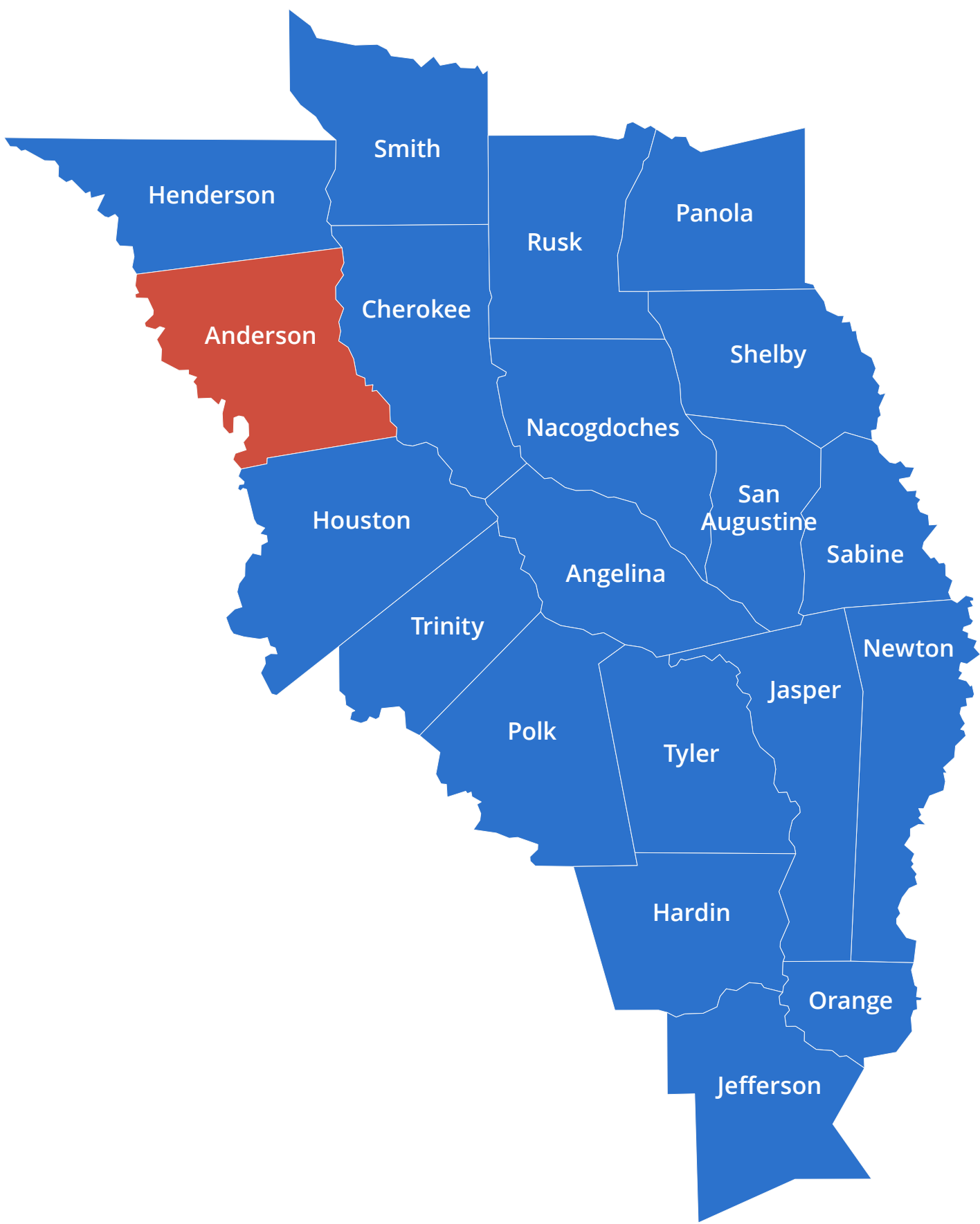
COUNTIES





Correspondence

COUNTIES



- 01 Draft Anderson County Summary
 - 02 Region I Anderson County Projections
 - Anderson County Projections
 - BBS WSC Projections (1)
 - BBS WSC Water Sources (1)
 - BBS WSC Projections (2)
 - BBS WSC Water Sources (2)
 - Brushy Creek WSC Projections (1)
 - Brushy Creek WSC Water Sources (1)
 - Brushy Creek WSC Projections (2)
 - Brushy Creek WSC Water Sources (2)
 - Elkhart Projections
 - Elkhart Water Sources
 - Four Pines WSC Projections
 - Four Pines WSC Water Sources
 - Frankston Projections
 - Frankston Water Sources
 - Frankston Rural WSC Projections
 - Frankston Rural WSC Water Sources
- Neches WSC Projections
 - Neches WSC Water Sources
 - Norwood WSC Projections
 - Norwood WSC Water Sources
 - Palestine WSC Projections
 - Palestine WSC Water Sources
 - Pleasant Springs WSC Projections
 - Pleasant Springs WSC Water Sources
 - Slocum WSC Projections
 - Slocum WSC Water Sources
 - TDCJ Beto Gurney & Powledge Units Projections
 - TDCJ Beto Gurney & Powledge Units Water Sources
 - TDCJ Coffield Michael Projections
 - TDCJ Coffield Michael Water Sources
 - Tucker WSC Projections
 - Tucker WSC Water Sources
 - Walston Springs WSC Projections
 - Walston Springs WSC Water Sources

[About](#)[Meetings](#)[Documents](#)[Members](#)[Contact](#)

Members



EXECUTIVE COMMITTEE

Position

Chair

First Vice Chair

Second Vice Chair

Secretary

Assistant Secretary

At Large

At Large

Member

Kelley Holcomb
Angelina & Neches River Authority

David Brock
City of Jacksonville

Josh David

John Martin
Southeast Texas Groundwater Conservation District

David Montagne
Sabine River Authority

David Alders
Carrizo Creek Corporation

Mark Dunn
Dunn’s Construction LLC

MEMBERS AND INTEREST GROUPS

Interest Group

Agriculture

Agriculture

Counties

Electric Power

Environmental

Groundwater
Management Area 14

Industries

Industries

Municipalities

Municipalities

Public

Public

River Authorities

River Authorities

River Authorities

River Authorities

Small Business

Small Business

Water Districts

Water Utilities

Other

Other

Member

David Alders

Josh David

Fred Jackson

Randy Stanton

Matthew McBroom

John Martin

Darla Smith

Vacant

David Brock

Gregory M. Morgan

Steven Gelwicks

Vacant

Scott Hall

Kelley Holcomb

David Montagne

Monty Shank

Mark Dunn

Vacant

Worth Whitehead

Roger Fussell

Vacant

Vacant



[About](#)

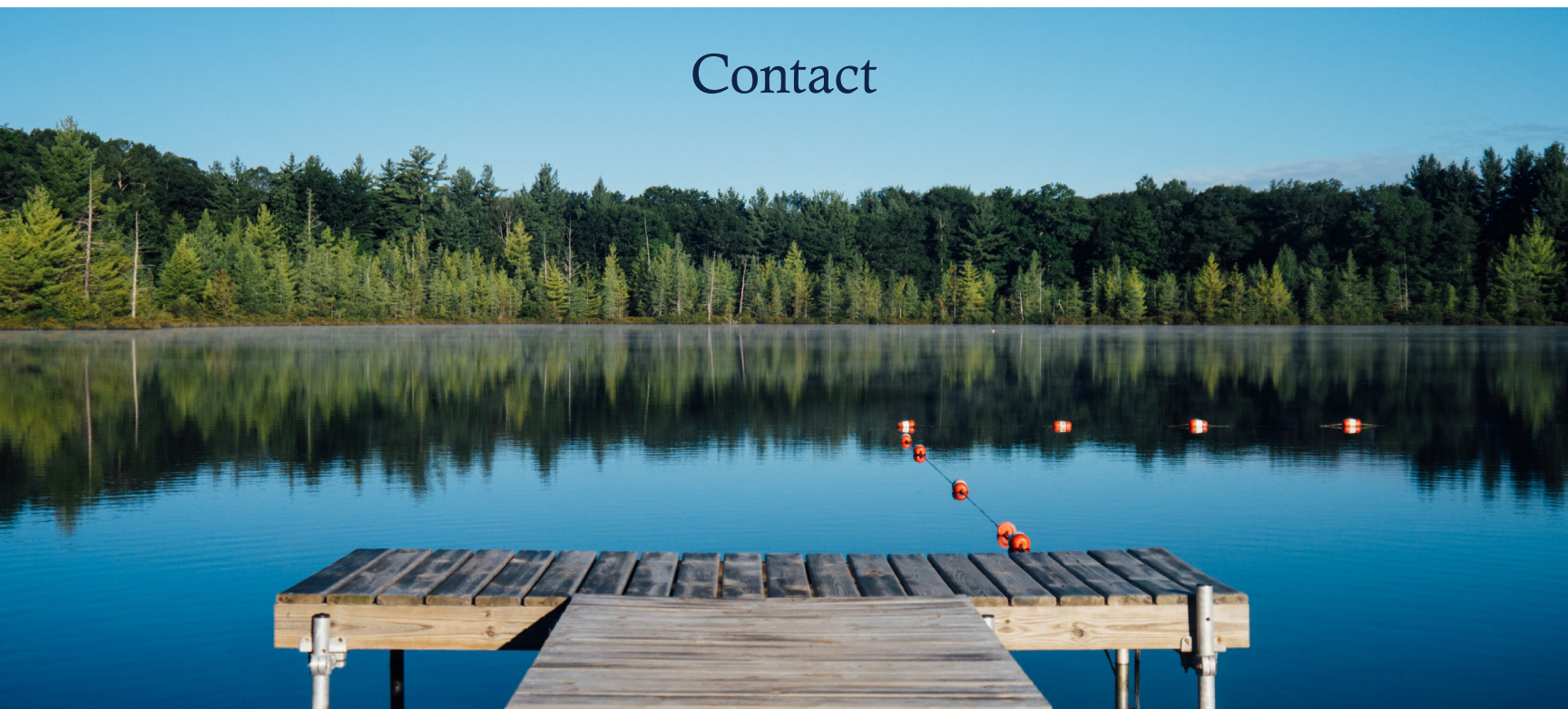
[Meetings](#)

[Documents](#)

[Members](#)

[Contact](#)

Contact



KEY CONTACTS

Chairman

Kelley Holcomb
Angelina & Neches River Authority
2901 N. John Redditt Drive
Lufkin, Texas 75904
936-632-7795

Engineering Consultants

Plummer Associates, Inc.
6300 La Calma Drive, Suite 400
Austin, Texas 78752

Rex Hunt, PE
Dexter May, PE
Cynthia Syvarth, PE
512-452-5905

Freese & Nichols, Inc.
10497 Town and Country Way, Suite 600
Houston, Texas 77024

Spandana Tummuri, PhD, PE
Jordan Skipwith, EIT
713-600-6800

WSP
1101 S. Capital of Texas Highway, Suite B-220
Austin, Texas 78746
James Beach, PG
512-501-5563

ADMINISTRATIVE OFFICES

The City of Nacogdoches serves as the administrator for all correspondence relating to the Planning Group. All correspondence, document submittal, and payments for locally collected administrative funds should be sent to the following address:

Region I ETRWPG
c/o City of Nacogdoches
P.O. Box 635030
Nacogdoches, Texas 75963-5030
Attn: Stacy Corley
Region I Administrative Contact
936-559-2528